Indice	Date	Modifications	Etabli :	Echelle	1/2000
1	09/03/20	Etablissement du Plan	AI	N° PIECE :	4-01
-	-	-	-	Phase :	DCE

Remise à niveau et aménagement de la Piste reliant les communes de MARIPASOULA et PAPAÏCHTON

Eléments Géométriques
Plan des Aménagements

Dossier de Consultation des Entreprises

Vue en Plan - LIDAR - Profil en Long
Planche n° 01

Direction Générale des Territoires et de la Mer

egis — SECOTEM

4_PROJ_Liaison_M-P_A0_LIDAR.dwg



Situation

Axe : AXE Maripasoulla Papaïchton

← Maripasoulla

Papaïchton →

Echelle en X : 1/2000

Echelle en Y : 1/500

Type de segment :

- Pente / Rampe
- Arc de cercle
- Parabole
- Cubique

- Plate-forme existante
- Point haut projet. (114.15 Point haut)
- Point bas projet. (Point bas 103.88)
- PK 1 — Point kilométrique projet.

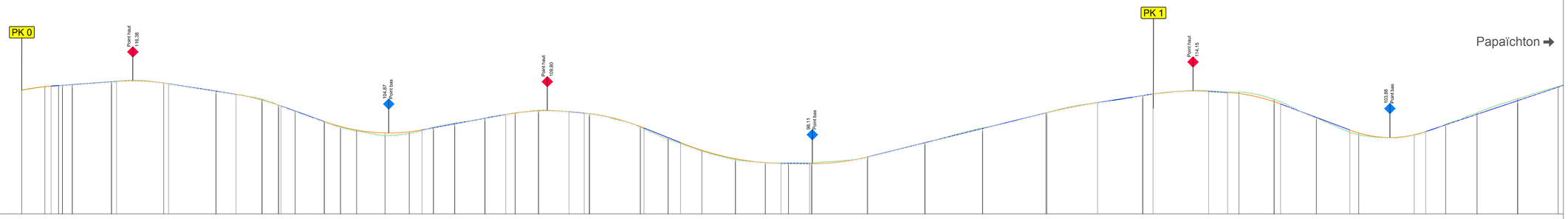

PC : 87.00 m

Numéro de profils en travers	Altitudes TN	Abcisses	Altitudes Projet	Ecarts Projet - TN
P01	114.31	0.00	114.31	
P02	115.08	20.48	115.09	0.01
P03	115.34	32.59	115.21	-0.03
P04	115.57	44.70	115.56	-0.01
P05	116.20	79.34	116.17	-0.02
P06	115.89	125.58	116.25	-0.03
P07	114.17	171.81	115.81	-0.05
P08	112.35	212.44	115.76	0.00
P09	111.03	227.11	114.10	-0.01
P10	109.69	241.78	113.40	-0.07
P11	107.37	267.54	112.17	-0.03
P12	106.20	281.83	111.03	-0.19
P13	105.34	296.12	109.72	-0.00
P14	104.35	321.28	107.42	0.03
P15	104.84	342.65	106.30	0.05
P16	106.13	364.02	105.50	0.10
P17	107.07	382.83	104.88	0.16
P18	108.17	409.53	105.13	0.54
P19	109.24	436.22	105.55	0.29
P20	109.88	456.90	106.02	0.09
P21	109.15	501.93	106.88	-0.12
P22	106.16	546.96	108.11	-0.19
P23	103.55	571.54	108.96	-0.06
P24	100.89	601.28	109.29	-0.01
P25	98.99	631.01	109.76	-0.11
P26	98.29	657.40	109.57	-0.01
P27	98.32	677.90	109.25	0.01
P28	98.31	698.40	109.12	0.03
P29	99.57	747.50	106.29	0.13
P30	102.66	798.48	103.84	0.29
P31	105.97	849.45	102.75	0.18
P32	109.32	906.09	101.06	0.17
P33	113.16	991.10	99.19	0.20
P34	113.91	1076.11	98.34	0.04
P35	112.28	1107.28	98.19	-0.06
P36	108.21	1144.65	98.17	-0.04
P37	104.49	1182.01	98.12	-0.19
P38	104.43	1231.16	99.59	0.01
P39	106.83	1258.91	102.72	0.06
P40	109.31	1286.66	105.85	-0.12
P41	112.45	1322.54	109.29	-0.02
P42	115.12	1358.35	111.58	-0.01
			113.12	-0.04
			113.47	-0.05
			114.05	-0.14
			113.79	-0.13
			113.56	-0.35
			111.76	-0.52
			111.26	-0.49
			108.29	0.08
			105.53	0.56
			104.88	0.39
			104.49	0.06
			105.20	0.07
			106.67	-0.16
			108.99	-0.32
			111.98	-0.46
			114.97	-0.14

Distances partielles	Pentes et rampes	Alignements droits et courbes
20.48	RC = -790.00 L = 26.05	DROITE L = 20.48 m
5.56		
6.54		
12.11	RAMPE L = 57.82 m P = 1.80 %	DROITE L = 34.65 m
34.65		
4.52	RC = -800.00 L = 45.97	R = 500.00 m L = 92.47 m
41.71		
4.26	PENTE L = 59.68 m P = -3.95 %	
41.97		
17.71	RC = -800.00 L = 39.74	DROITE L = 40.63 m
22.92		
14.67		
14.67	PENTE L = 38.17 m P = -8.95 %	DROITE L = 25.76 m
25.66		
14.40	RC = 640.00 L = 86.46	
14.29		
25.16		DROITE L = 25.16 m
21.37		
11.24		
10.13		
18.81	RAMPE L = 74.05 m P = 4.60 %	DROITE L = 18.81 m
26.70		
18.42		
8.28		
20.68	RC = -800.00 L = 55.96	DROITE L = 20.68 m
27.00		
13.45		
4.59		
45.03	RC = -700.00 L = 52.86	
24.57	PENTE L = 32.22 m P = -10.00 %	DROITE L = 24.57 m
10.89		
18.85	RC = 920.00 L = 88.78	
29.74		
26.39		DROITE L = 26.39 m
13.81		
6.69	PENTE L = 25.38 m P = -0.30 %	
18.69		
50.91	RC = 800.00 L = 51.51	DROITE L = 49.10 m
50.97	RAMPE L = 157.20 m P = 6.15 %	
50.97		
55.84		DROITE L = 56.64 m
45.83	RC = -2000.00 L = 45.83	
39.98	RAMPE L = 49.02 m P = 3.85 %	
9.04		
49.19	RC = -920.00 L = 49.19	
16.79	PENTE L = 16.79 m P = -1.50 %	
10.00		
31.17	RC = -600.00 L = 46.86	DROITE L = 31.17 m
5.69		
31.67	PENTE L = 61.26 m P = -9.35 %	
29.59		
7.78	RC = 380.00 L = 67.00	
49.15		DROITE L = 49.15 m
10.07	RAMPE L = 154.68 m P = 8.35 %	
0.07		
17.68		
27.75		
35.89		DROITE L = 35.89 m
35.81		

Indice	Date	Modifications	Etabli :	Echelle	1/2000
1	09/03/20	Etablissement du Plan	AI	N° PIECE :	4-02
-	-	-	-	Phase :	DCE

Remise à niveau et aménagement de la Piste reliant les communes de MARIPASOULA et PAPAÏCHTON

Eléments Géométriques
Plan des Aménagements

Dossier de Consultation des Entreprises

Vue en Plan - LIDAR - Profil en Long
Planche n° 02

Direction Générale des Territoires et de la Mer

4_PROJ_Liaison_M-P_A0_LIDAR.dwg

LEGENDE :

- Emprise plate-forme existante.
- Axe plate-forme existante.
- Axe projet.
- Dégagement d'emprise.
- PK 1 — Point kilométrique projet.
- Courbe de niveau (équidistance 1m)
- Cadastre.
- Fossé.
- Chaussée.
- Accotement.
- Déblais.
- Remblais.

OH 0-305 / Ø800 / 19.37 ml — Ouvrage hydraulique
Numéro de l'ouvrage / Diamètre / Longueur

Eléments géométriques de l'axe :

Ligne L= 134.51 Gis=386.13 gr — Lignes
L - longeur / Gis - gisement

Arc L= 72.30 R=100.00 — Arcs / Cercles
L - longeur / R - rayon

Clothoïde L= 37.86 A= 61.53 Rip= 0.60 — Liaisons (Clothoïdes / Cubiques)
L - longeur / A - paramètre / Rip - ripage

Droites de prolongement au PI



Situation

Axe : AXE Maripasoulla Papaïchton

Echelle en X : 1/2000

Echelle en Y : 1/500

Type de segment :

- Pente / Rampe
- Arc de cercle
- Parabole
- Cubique

- Plate-forme existante
- 114.15 Point haut — Point haut projet.
- Point bas 103.88 — Point bas projet.
- PK 1 — Point kilométrique projet.

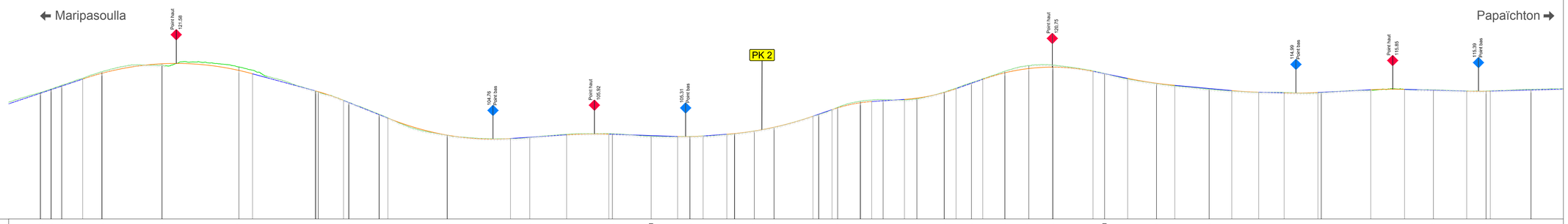

PC : 87.00 m

Numéro de profils en travers	P42	P43	P44	P45	P46	P47	P48	P50	P51	P52	P53	P54	P54-1	P55	P56	P57	P58	P59	P60	P61	P62	P63	P64	P65	P66	P67	P68	P68-1	P69	P70	P71	P72	P73	P74
Altitudes TN	115.12	115.88	116.72	119.73	121.20	120.79	115.40	112.87	110.28	105.63	105.14	105.95	105.41	105.35	105.96	106.56	107.39	110.20	110.80	113.18	113.53	113.70	115.18	117.30	119.84	121.08	121.17	119.31	117.12	115.85	115.10	115.70	115.44	115.81
Abcisses	1358.35	1367.77	1377.19	1413.00	1466.43	1534.81	1603.19	1632.54	1659.89	1720.12	1793.59	1867.07	1901.52	1935.97	1975.73	1993.27	2010.80	2050.96	2067.39	2097.61	2107.84	2137.91	2162.18	2186.46	2216.17	2237.45	2258.72	2304.88	2351.04	2397.85	2497.57	2597.29	2644.10	2694.07
Altitudes Projet	114.97	115.76	116.55	118.11	119.39	121.50	120.03	119.28	115.49	112.37 112.30	110.20	109.42	105.64	104.89	105.17	105.71	105.86	105.54	105.34	105.32	105.45	105.85	105.99	106.56	107.39	109.84	110.28	111.30	111.70	112.84	113.10	113.27	113.59	113.86	115.13	115.97	117.17	118.05	119.50	120.44	120.75	119.83	119.30	118.26	117.17	116.71	116.00	115.54	115.18	115.02	115.11	115.41	115.72	115.81	115.63	115.43	115.41	115.54	115.68	115.61
Ecarts Projet - TN	-0.14	-0.12	-0.17	-0.17	-0.34	0.30	-0.76	-0.81	0.00	0.03 0.03	-0.09	-0.05	0.01	0.01	0.03	-0.13	-0.12	0.13	0.05	-0.03	0.01	0.07 0.03	0.03	-0.00	0.01	0.00 0.09	0.09	0.02	-0.10	-0.34	-0.34	-0.26	0.13	0.16	-0.05	-0.08	-0.13	-0.15	-0.34	-0.64	-0.42	-0.07	-0.01	0.13	0.06	0.15	0.15	0.08	0.03	-0.09	0.07	0.09	0.01	-0.06	-0.02	0.04 0.06	-0.13

Distances partielles																																		
	35.81	9.42	9.42	18.72	17.09	53.43	68.38	12.15	55.60	25.33	4.64	27.05	7.73	52.80	56.24	17.23	32.72	37.50	37.71	23.53	10.92	11.76	21.14	6.85	17.54	17.54	34.66	5.09	11.62	3.90	20.23	10.05	10.17	18.96	11.10	24.27	10.56	13.73	10.03	19.68	21.28	21.28	35.81	10.34	20.49	25.66	16.25	30.56	20.11	23.99	22.62	30.00	47.06	30.00	25.66	29.63	17.18	3.82	36.15	39.33

Pentes et rampes	
	P = 8.35 %
	RC = -1000.00 L = 151.05
	PENTE L = 55.60 m P = -6.80 %
	RC = -800.00 L = 25.33
	PENTE L = 39.43 m P = -10.00 %
	RC = 940.00 L = 109.04
	RAMPE L = 49.96 m P = 1.65 %
	RC = -1500.00 L = 37.50
	PENTE L = 61.24 m P = -0.85 %
	RC = 840.00 L = 22.68
	RAMPE L = 21.14 m P = 1.85 %
	RC = 1140.00 L = 76.59
	RAMPE L = 16.91 m P = 8.60 %
	RC = -510.00 L = 35.28
	RAMPE L = 29.14 m P = 1.65 %
	RC = 650.00 L = 45.93
	RAMPE L = 23.75 m P = 8.75 %
	RC = -710.00 L = 98.05
	PENTE L = 30.84 m P = -5.10 %
	RC = 1500.00 L = 41.91
	PENTE L = 50.67 m P = -2.30 %
	RC = 1500.00 L = 23.99
	PENTE L = 22.62 m P = -0.70 %
	RC = 1500.00 L = 30.00
	RAMPE L = 47.06 m P = 1.30 %
	RC = -1500.00 L = 30.00
	PENTE L = 55.29 m P = -0.70 %
	RC = 1500.00 L = 21.00

Alignements droits et courbes	
	R = 50.00 m L = 18.84 m
	R = 50.00 m L = 18.84 m
	DROITE L = 53.43 m
	R = 150.00 m L = 156.70 m
	R = 70.00 m L = 136.50 m
	DROITE L = 60.53 m
	R = 150.00 m L = 240.86 m
	DROITE L = 68.90 m
	R = 110.00 m L = 35.08 m
	DROITE L = 16.63 m
	R = 50.00 m L = 50.00 m
	DROITE L = 30.07 m
	R = 150.00 m L = 150.00 m
	DROITE L = 29.71 m
	R = 170.00 m L = 170.00 m
	DROITE L = 92.32 m
	R = 170.00 m L = 199.44 m
	DROITE L = 39.97 m

Indice	Date	Modifications	Etabli :	Echelle	1/2000
1	09/03/20	Etablissement du Plan	AI	N° PIECE :	4-03
-	-	-	-	Phase :	DCE

Remise à niveau et aménagement de la Piste reliant les communes de MARIPASOULA et PAPAÏCHTON

Eléments Géométriques
Plan des Aménagements

Dossier de Consultation des Entreprises

Vue en Plan - LIDAR - Profil en Long
Planche n° 03

Direction Générale des Territoires et de la Mer

4_PROJ_Liaison_M-P_A0_LIDAR.dwg

Situation

Axe : AXE Maripasoulla Papaïchton

Echelle en X : 1/2000

Echelle en Y : 1/500

Type de segment :
- Pente / Rampe
- Arc de cercle
- Parabole
- Cubique

- Plate-forme existante
- 114,15 Point haut — Point haut projet.
- Point bas 103,88 — Point bas projet.
- PK 1 — Point kilométrique projet.

← Maripasoulla

Papaïchton →

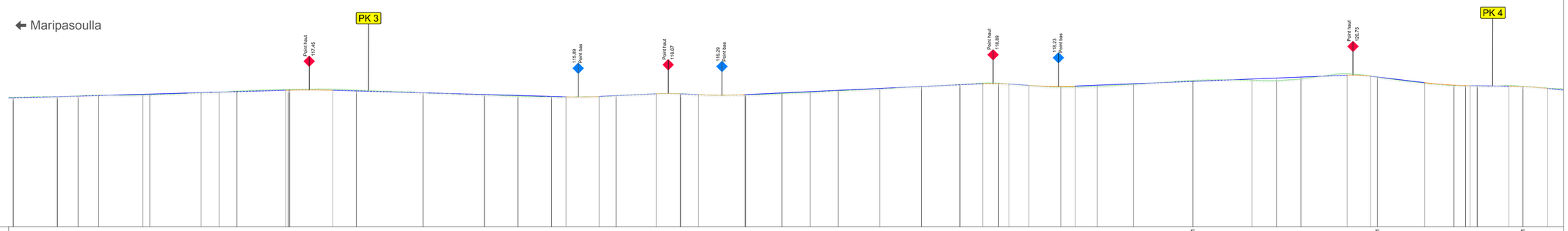

PC : 87.00 m

Numéro de profils en travers	Altitudes TN	Abcisses	Altitudes Projet	Ecarts Projet - TN
P74	115.61	2684.07	115.68	-0.13
P75	115.97	2723.40	115.96	-0.01
P76	116.13	2741.75	116.08	-0.04
P77	116.28	2760.10	116.21	-0.07
P78	116.32	2799.43	116.49	0.17
P79	116.37	2805.53	116.53	0.16
P80	116.83	2851.22	116.85	0.02
P81	116.95	2867.14	116.96	0.01
P82	117.22	2883.06	117.07	-0.15
P83	117.55	2928.74	117.38 / 117.40	-0.17 / -0.17
P85	117.42	2989.31	117.23	-0.19
P86	116.83	3048.57	116.82	-0.01
P87	116.34	3103.19	116.43	0.09
P88	116.04	3133.08	116.22	0.18
P89	115.94	3162.97	116.01	0.08
P90	116.19	3220.27	116.23	0.04
P91	116.62	3277.90	116.61	-0.01
P92	116.37	3335.53	116.40	0.03
P93	116.62	3367.79	116.78	0.16
P94	116.94	3392.89	117.07	0.13
P95	117.28	3418.00	117.36	0.08
P95-1	117.72	3455.02	117.79	0.07
P96	118.20	3492.03	118.21	0.02
P97	118.68	3526.30	118.61	-0.08
P98	118.95	3560.56	118.84	-0.15
P99	118.06	3615.83	118.23	0.17
P100	118.23	3648.27	118.50	0.27
P101	118.70	3680.71	118.82	0.13
P101-1	119.55	3733.32	119.35	-0.20
P102	119.61	3785.93	119.87	0.26
P103	119.53	3807.68	120.09	0.57
P104	119.88	3829.44	120.31	0.43
P104-1	120.31	3897.52	120.72	-0.31
P105	118.45	3965.59	120.51	0.05
P106	118.36	3975.90	121.33	0.02
P107	118.37	3986.21	118.38	0.01
P107-1	118.25	4026.97	118.30	-0.12
P108	118.21		118.17	-0.04
P110	117.80		117.76	-0.04

Distances partielles	Pentes et rampes	Alignements droits et courbes
39.33	RAMPE L = 278.46 m P = 0.70 %	
18.35		R = 110.00 m L = 36.70 m
18.35		
39.33		
6.10		
45.69		
15.92		R = 180.00 m L = 31.84 m
15.92		
43.32		
3.68	RC = -3000.00 L = 42.00	
38.32		
20.94	PENTE L = 207.45 m P = -0.70 %	R = 500.00 m L = 118.51 m
59.26		
54.63		DROITE L = 54.63 m
29.89		
29.89		R = 110.00 m L = 38.17 m
12.85		
29.45	RC = 1550.00 L = 29.45	
15.00		DROITE L = 57.30 m
35.87	RAMPE L = 50.88 m P = 1.20 %	
21.12	RC = -880.00 L = 21.12	PENTE L = 16.26 m P = -1.20 %
16.26		R = 110.00 m L = 16.26 m
41.12	RC = 1750.00 L = 41.12	
33.14	RAMPE L = 211.86 m P = 1.15 %	
25.11		
25.11		DROITE L = 32.26 m
37.01		R = 180.00 m L = 25.11 m
37.01		
34.27		DROITE L = 74.03 m
20.21		R = 180.00 m L = 34.27 m
14.05		
9.14	RC = -800.00 L = 23.20	
17.86	PENTE L = 17.86 m P = -1.75 %	
28.27	RC = 1500.00 L = 41.25	DROITE L = 55.27 m
12.97		R = 110.00 m L = 12.97 m
19.47		
32.44		
52.61	RAMPE L = 241.78 m P = 1.00 %	DROITE L = 105.21 m
52.61		R = 110.00 m L = 52.61 m
21.76		
21.76		
41.15		DROITE L = 136.16 m
20.79	RC = -520.00 L = 20.79	
6.14		
42.00	PENTE L = 48.13 m P = -3.00 %	
26.08	RC = 1500.00 L = 40.48	
10.31		
1.00		
4.09		
6.22	PENTE L = 34.50 m P = -0.30 %	
28.29		
12.48	RC = -1500.00 L = 34.49	
22.01		DROITE L = 81.53 m
18.79		R = 500.00 m L = 20.62 m

Indice	Date	Modifications	Etabli :	Echelle	1/2000
1	09/03/20	Etablissement du Plan	AI	N° PIECE :	4-04
-	-	-	-	Phase :	DCE

Remise à niveau et aménagement de la Piste reliant les communes de MARIPASOULA et PAPAÏCHTON

Eléments Géométriques
Plan des Aménagements

Dossier de Consultation des Entreprises

Vue en Plan - LIDAR - Profil en Long
Planche n° 04

Direction Générale des Territoires et de la Mer

4_PROJ_Liaison_M-P_A0_LIDAR.dwg

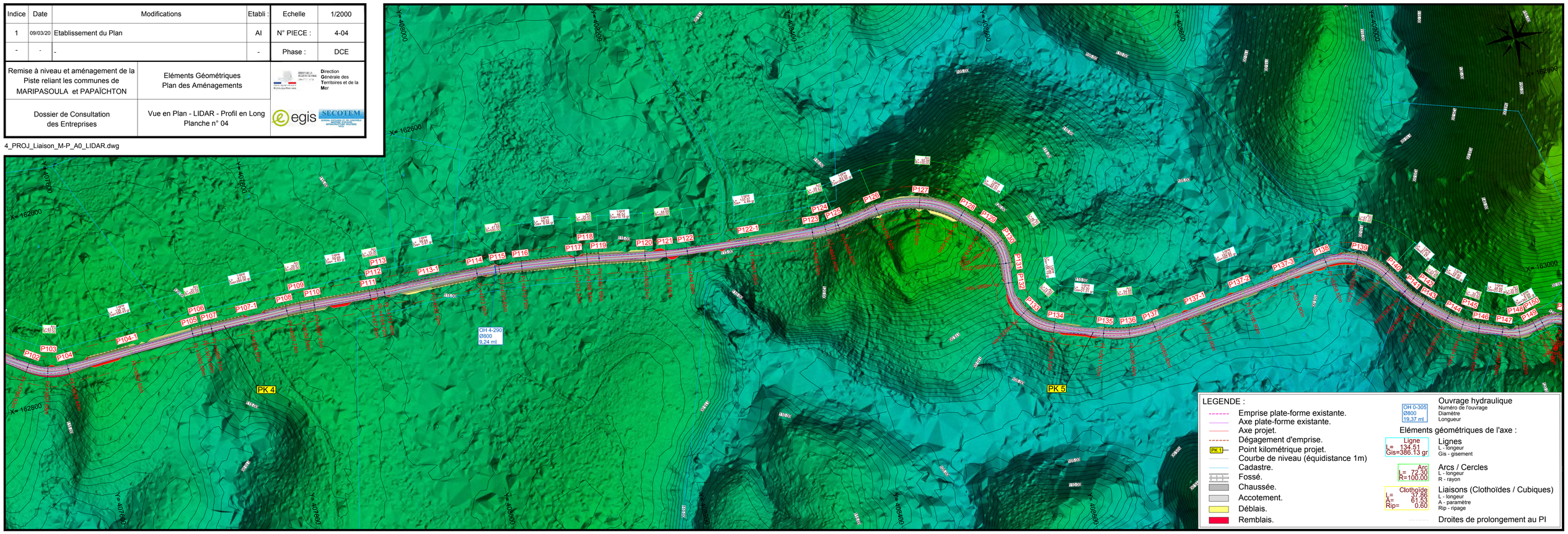

Situation

Axe : AXE Maripasoulla Papaïchton

Echelle en X : 1/2000

Echelle en Y : 1/500

Type de segment :
- Pente / Rampe
- Arc de cercle
- Parabole
- Cubique

- Plate-forme existante
- 114.15 Point haut — Point haut projet.
- Point bas 103.88 — Point bas projet.
- PK 1 — Point kilométrique projet.

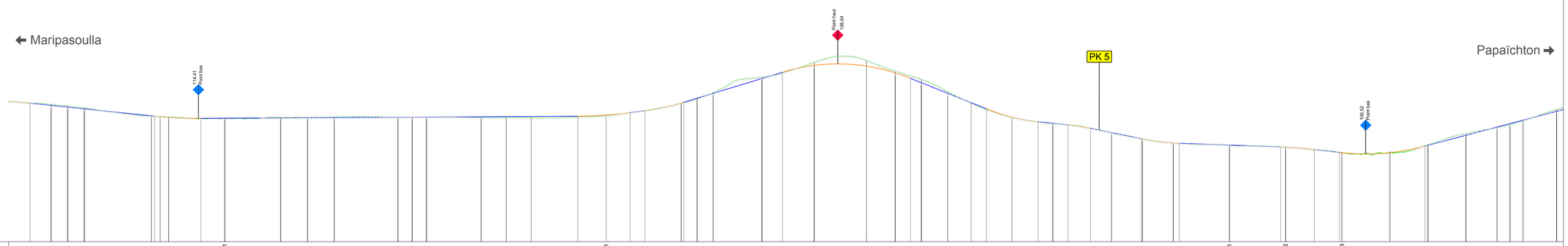

PC : 87.00 m

Numéro de profils en travers	P108	P109	P110	P111	P112	P113	P113-1	P114	P115	P116	P117	P118	P119	P120	P121	P122	P122-1	P123	P124	P125	P126	P127	P128	P129	P130	P131	P132	P133	P134	P135	P136	P137	P137-1	P137-2	P137-3	P138	P139	P140	P141	P142	P143	P144
Altitudes TN	117.53	117.17	116.76	114.92	114.86	114.72	114.45	114.62	114.63	114.71	114.67	114.70	114.67	114.62	114.61	114.56	115.01	117.78	118.76	120.11	123.57	126.91	127.28	124.91	123.11	120.36	117.83	114.67	113.28	111.24	109.86	108.95	108.46	108.07	106.82	108.86	108.54	111.00	112.38	113.94	116.42
Abcisses	4067.74	4082.54	4097.35	4157.03	4164.72	4172.40	4222.22	4272.04	4205.88	4319.72	4376.24	4388.87	4401.69	4450.21	4472.55	4494.89	4561.58	4628.26	4642.40	4656.53	4700.12	4746.58	4793.05	4818.57	4841.92	4885.27	4886.16	4922.44	4958.72	5011.02	5038.46	5065.90	5115.90	5165.90	5215.90	5258.52	5292.37	5328.22	5353.85	5365.48	5377.12	5406.92
Altitudes Projet	117.31	116.93	116.54	114.99	114.80	114.64	114.41	114.44	114.52	114.55	114.59	114.67	114.69	114.71	114.78	114.82	114.85	114.91	115.16	115.70	116.14	117.83	118.90	119.98	123.29	124.67	126.20	126.04	124.53	123.31	122.34	120.01	117.92	116.57	114.71	113.68	113.34	112.98	112.21	111.26	109.90	108.96	108.89	108.49	106.06	105.54	107.51	106.86	108.26	110.66	112.49	113.25	114.02	115.99
Ecarts Projet - TN	-0.22	-0.24	-0.22	0.07	-0.06	-0.08	-0.00	-0.01	-0.11	-0.08	-0.12	0.00	-0.01	0.04	0.16	0.21	0.29	0.14	0.16	0.01	-0.04	0.05	0.14	-0.14	-0.28	0.14	-0.71	-1.24	-0.38	-0.56	-0.77	-0.36	0.09	0.18	0.04	0.07	0.05	-0.03	-0.07	0.02	0.02	0.00	0.01	0.03	-0.05	-0.04	0.03	-0.01	-0.05	-0.09	-0.34	0.11	0.19	0.08	-0.43
Distances partielles	18.75	14.80	14.80	59.69	7.68	7.68	28.69	21.14	49.82	23.84	23.84	56.52	12.72	12.72	48.52	22.34	22.34	41.39	25.30	21.18	13.30	32.20	14.13	14.13	43.59	18.17	28.30	46.47	25.51	13.65	9.71	23.35	20.89	13.53	22.76	23.19	13.09	13.58	19.95	18.77	26.59	28.29	5.26	44.74	45.49	4.51	25.47	22.56	44.59	31.28	36.42	27.62	11.64	11.64	29.80
Pentes et rampes	1500.00 / 34.49	PENTE L = 110.86 m P = -2.60 %		RC = 1500.00 L = 41.24			RAMPE L = 335.20 m P = 0.15 %										RC = 1500.00 L = 46.47		RC = 800.00 L = 34.64	RAMPE L = 87.58 m P = 7.60 %			RC = -650.00 L = 113.94			PENTE L = 67.47 m P = -10.00 %			RC = 625.00 L = 45.95		PENTE L = 26.67 m P = -2.60 %	RC = -800.00 L = 19.95	PENTE L = 45.36 m P = -5.10 %		RC = 800.00 L = 33.55	PENTE L = 90.23 m P = -0.90 %		RC = -1500.00 L = 29.98	PENTE L = 22.56 m P = -2.90 %	RC = 800.00 L = 75.88		RAMPE L = 155.00 m P = 6.60 %		
Alignements droits et courbes	TE 53 m	R = 500.00 m L = 29.61 m	DROITE L = 59.69 m	R = 500.00 m L = 15.34 m	DROITE L = 99.64 m		R = 500.00 m L = 47.68 m	DROITE L = 56.52 m	R = 500.00 m L = 25.45 m	DROITE L = 48.52 m	R = 500.00 m L = 44.68 m	DROITE L = 133.37 m		R = 115.00 m L = 28.27 m	DROITE L = 43.59 m		DROITE L = 25.51 m			DROITE L = 20.89 m		DROITE L = 52.30 m		R = 115.00 m L = 54.88 m	DROITE L = 192.62 m			DROITE L = 27.62 m	R = 500.00 m L = 23.28 m	DROITE L = 29.80 m

Indice	Date	Modifications	Etabli :	Echelle	1/2000
1	09/03/20	Etablissement du Plan	AI	N° PIECE :	4-05
-	-	-	-	Phase :	DCE

Remise à niveau et aménagement de la Piste reliant les communes de MARIPASOULA et PAPAÏCHTON

Eléments Géométriques
Plan des Aménagements

Dossier de Consultation des Entreprises

Vue en Plan - LIDAR - Profil en Long
Planche n° 05

Direction Générale des Territoires et de la Mer

4_PROJ_Liaison_M-P_A0_LIDAR.dwg



Situation

Axe : AXE Maripasoulla Papaïchton

Echelle en X : 1/2000

Echelle en Y : 1/500

Type de segment :

- Pente / Rampe
- Arc de cercle
- Parabole
- Cubique

- Plate-forme existante
- 114.15 Point haut — Point haut projet.
- Point bas 103.88 — Point bas projet.
- PK 1 — Point kilométrique projet.

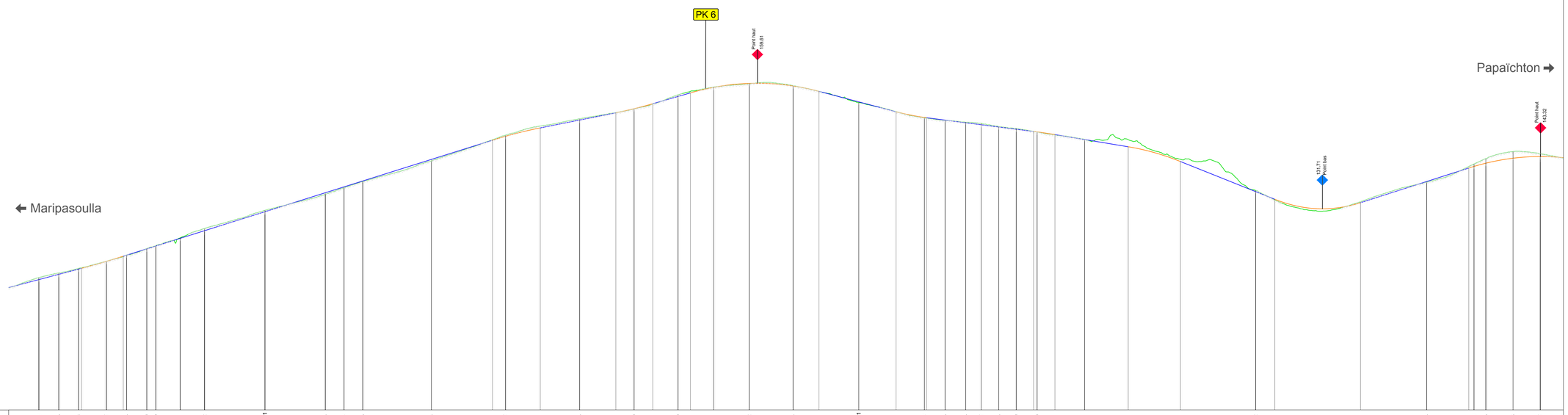

PC : 87.00 m

Numéro de profils en travers	Altitudes TN	Abcisses	Altitudes Projet	Ecarts Projet - TN
P144	116.42	5406.92	115.99	-0.43
P145	117.45	5424.54	117.15	-0.30
P146	118.46	5442.15	118.31	-0.15
P147	120.04	5457.00	120.04	-0.00
P148	121.42	5484.93	121.18	0.10
P149	122.85	5502.86	122.81	-0.04
P150	123.49	5510.85	123.45	-0.04
P151	125.25	5532.62	125.15	-0.10
P152	127.32	5554.30	126.85	-0.47
P152-1	131.37	5608.01	131.07	-0.30
P153	134.97	5661.72	135.28	0.31
P154	136.38	5678.34	136.59	0.21
P155	137.72	5684.96	137.89	0.17
P156	142.34	5756.07	142.69	0.35
P157	148.07	5822.00	146.96	-0.09
			147.82	-0.24
			149.68	-0.43
P158	151.73	5887.92	151.44	-0.29
			153.05	-0.02
P159	153.94	5936.36	153.95	0.01
			155.05	0.02
P160	157.03	5975.40	156.67	-0.36
			157.46	-0.37
P161	158.75	6007.05	158.69	-0.06
P162	159.49	6038.71	159.57	0.08
P163	159.05	6077.75	159.00	-0.05
			157.80	0.01
P163-1	155.26	6136.16	155.47	0.21
			153.28	-0.03
P164	151.92	6194.56	152.01	0.09
P165	151.35	6212.98	151.42	0.07
P166	150.95	6231.39	150.83	-0.12
P167	150.68	6245.19	150.39	-0.29
P168	149.93	6260.75	149.89	-0.04
P169	149.54	6276.31	149.39	-0.15
P170	148.77	6294.89	148.90	-0.00
			148.20	0.07
P171	147.07	6337.00	147.11	0.04
			145.50	-1.56
			142.21	-0.48
P172	135.77	6489.19	135.53	-0.24
			133.82	0.18
			133.06	-0.21
P173	137.60	6641.38	137.78	0.18
P174	141.67	6683.49	140.78	-0.34
			141.13	-0.54
P175	142.87	6693.98	141.84	-1.03
P176	144.43	6718.18	142.95	-1.48
P177	143.92	6742.39	143.32	-0.60

Distances partielles	Pentes et rampes	Alignements droits et courbes
29.80	P = 6.60 %	DROITE L = 29.80 m
17.62		
17.62		
24.85	RC = 3000.00 L = 37.21	DROITE L = 24.85 m
15.02		
20.84	RAMPE L = 328.38 m P = 7.85 %	
8.09		
21.68		
21.68		
53.71		
53.71		DROITE L = 107.43 m
16.62		
16.62		
61.11		DROITE L = 61.11 m
54.33		
11.60	RC = -1500.00 L = 42.48	
30.88		
35.04	RAMPE L = 67.26 m P = 5.00 %	
32.22		
16.22	RC = 1500.00 L = 32.81	DROITE L = 48.43 m
16.60		
22.45	RAMPE L = 33.53 m P = 7.20 %	
11.09		
20.57	RC = -830.00 L = 114.27	
31.65		
39.04		
23.01		DROITE L = 116.82 m
35.40	PENTE L = 68.63 m P = -6.60 %	
33.22		
25.18	RC = 800.00 L = 27.10	
18.41	PENTE L = 95.26 m P = -3.20 %	
18.41		
13.80		
15.56		
15.56		
15.42		
18.96	RC = -2000.00 L = 19.98	
26.30	PENTE L = 65.21 m P = -4.15 %	
38.91		
46.43	RC = -800.00 L = 46.43	
66.84	PENTE L = 83.94 m P = -10.00 %	
17.09		
76.18	RC = 425.00 L = 76.18	
58.92	RAMPE L = 96.38 m P = 8.00 %	
37.47		
4.85		
10.49	RC = -800.00 L = 87.79	
24.20		
24.20		
24.24		

Indice	Date	Modifications	Etabli :	Echelle	1/2000
1	09/03/20	Etablissement du Plan	AI	N° PIECE :	4-06
-	-	-	-	Phase :	DCE

Remise à niveau et aménagement de la Piste reliant les communes de MARIPASOULA et PAPAÏCHTON

Eléments Géométriques
Plan des Aménagements

Dossier de Consultation des Entreprises

Vue en Plan - LIDAR - Profil en Long
Planche n° 06

Direction Générale des Territoires et de la Mer

egis — SECOTEM

4_PROJ_Liaison_M-P_A0_LIDAR.dwg



Situation

Axe : AXE Maripasoulla Papaïchton

Echelle en X : 1/2000

Echelle en Y : 1/500

Type de segment :

- Pente / Rampe
- Arc de cercle
- Parabole
- Cubique

- Plate-forme existante
- 114,15 Point haut projet.
- Point bas 103,88 Point bas projet.
- PK 1 Point kilométrique projet.

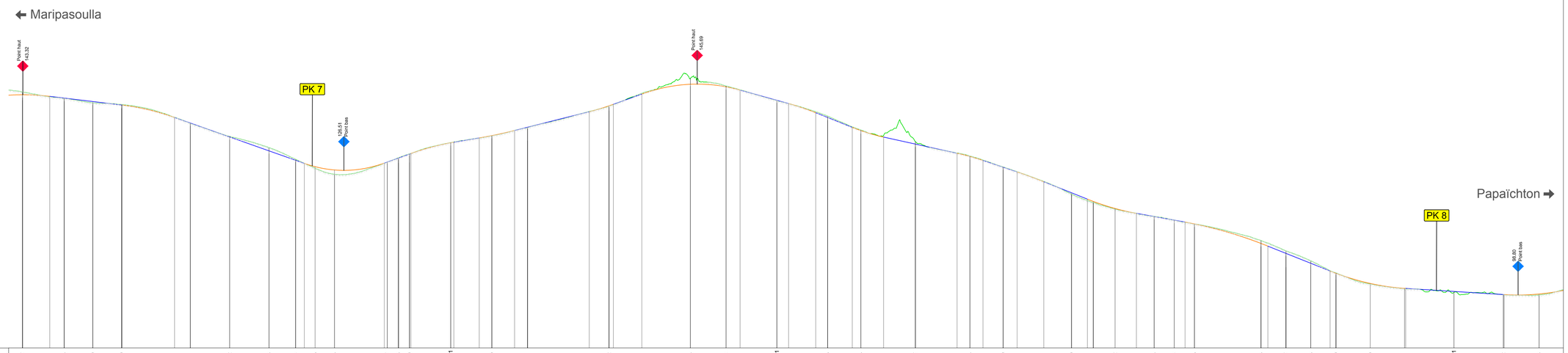

PC : 87.00 m

Numéro de profils en travers	P177	P178	P179	P180	P181	P182	P183	P184	P185	P186	P187	P188	P189	P189-1	P190	P191	P192	P193	P194	P194-1	P195	P196	P197	P198	P199	P200	P201	P202	P203	P204	P205	P206	P207	P208	P209	P210	P211	P211-1	P212	P213
Altitudes TN	143.92	142.54	141.49	141.17	136.95	134.08	131.55	128.98	127.00	125.64	128.35	129.31	130.19	132.69	134.18	136.03	140.79	146.96	145.25	142.07	138.58	135.48	132.90	129.65	127.27	121.24	119.33	117.89	116.27	115.45	114.55	110.91	108.62	106.37	103.72	101.24	100.20	99.37	98.88	98.80
Abcisses	6742.39	6779.38	6804.90	6830.42	6891.71	6926.67	6961.63	6985.29	7002.56	7019.82	7066.84	7076.74	7086.64	7123.23	7159.82	7191.59	7264.01	7338.42	7368.19	7413.33	7458.47	7488.06	7536.55	7585.04	7614.63	7675.40	7694.78	7714.17	7746.94	7766.87	7784.80	7843.95	7866.12	7888.30	7910.71	7941.17	7971.64	8015.57	8059.50	8091.34
Altitudes Projet	143.32	142.96	142.58	141.82	141.05	138.27	137.03	133.93	130.84	128.75	128.07	127.33	126.60	128.12	129.26	130.15	139.56	145.66	145.09	142.09	139.32	136.07	132.36	130.32	128.72	121.52	120.11	118.03	116.95	116.24	115.43	110.26	108.06	105.84	104.13	101.36	100.27	99.59	98.91	99.02
Ecarts Projet - TN	-0.60	0.10	0.04	0.32	-0.12	-0.04	0.07	-0.15	-0.71	-0.23	-0.01	0.34	0.96	0.02	-0.05	-0.04	-0.05	-1.31	-0.16	0.03	-0.24	-0.10	-0.54	-0.06	-0.08	0.29	0.38	0.14	-0.00	-0.03	-0.02	-0.65	-0.56	-0.53	-0.05	0.12	0.07	0.22	0.03	0.21
Distances partielles	20	24.24	12.75	25.52	25.52	47.22	14.07	34.96	34.96	23.66	7.68	9.58	17.26	44.27	12.65	9.90	36.59	25.40	11.20	20.18	11.59	54.94	17.48	3.93	25.26	43.22	31.77	12.45	32.69	10.47	24.14	10.54	21.97	7.61	20.25	28.24	37.10	11.39	11.64	17.95	12.44	23.70	24.62	14.12	19.39	18.99	15.78	17.93	9.55	8.38	59.15	6.11	16.06	22.17	17.18	5.23	30.47	30.47	43.93	43.93	31.84	31.84
Pentes et rampes	= 87.79	PENTE L = 64.47 m P = -3.00 %			RC = -800.00 L = 46.54	PENTE L = 115.34 m P = -8.85 %				RC = 400.00 L = 71.12		RAMPE L = 23.78 m P = 9.00 %	RC = -800.00 L = 38.14	RAMPE L = 22.62 m P = 4.20 %	RC = 1500.00 L = 31.37	RAMPE L = 66.53 m P = 6.30 %		RC = 800.00 L = 21.41	RAMPE L = 25.26 m P = 9.00 %	RC = -550.00 L = 87.43		PENTE L = 43.16 m P = -6.95 %	RC = -800.00 L = 24.14	PENTE L = 32.51 m P = -10.00 %	RC = 625.00 L = 27.87	PENTE L = 65.34 m P = -5.50 %		RC = -800.00 L = 23.03	PENTE L = 30.39 m P = -8.40 %	RC = -1500.00 L = 23.70	PENTE L = 38.75 m P = -10.00 %	RC = 800.00 L = 43.64		PENTE L = 43.26 m P = -4.50 %	RC = -1350.00 L = 73.64		PENTE L = 55.41 m P = -10.00 %		RC = 800.00 L = 67.20	PENTE L = 87.58 m P = -1.55 %		RC = 800.00 L = 7
Alignements droits et courbes		DROITE L = 37.00 m			DROITE L = 61.29 m			DROITE L = 25.66 m		DROITE L = 47.02 m			DROITE L = 73.18 m							DROITE L = 90.28 m						DROITE L = 60.76 m						DROITE L = 34.77 m			DROITE L = 59.15 m				DROITE L = 22.41 m			DROITE L = 87.86 m			

Indice	Date	Modifications	Etabli :	Echelle	1/2000
1	09/03/20	Etablissement du Plan	AI	N° PIECE :	4-07
3	26/03/20	Intégration OH 8-435	AI	Phase :	DCE

Remise à niveau et aménagement de la Piste reliant les communes de MARIPASOULA et PAPAÏCHTON

Eléments Géométriques
Plan des Aménagements

Dossier de Consultation des Entreprises

Vue en Plan - LIDAR - Profil en Long
Planche n° 07

Direction Générale des Territoires et de la Mer

egis — SECOTEM

4_PROJ_Liaison_M-P_A0_LIDAR.dwg

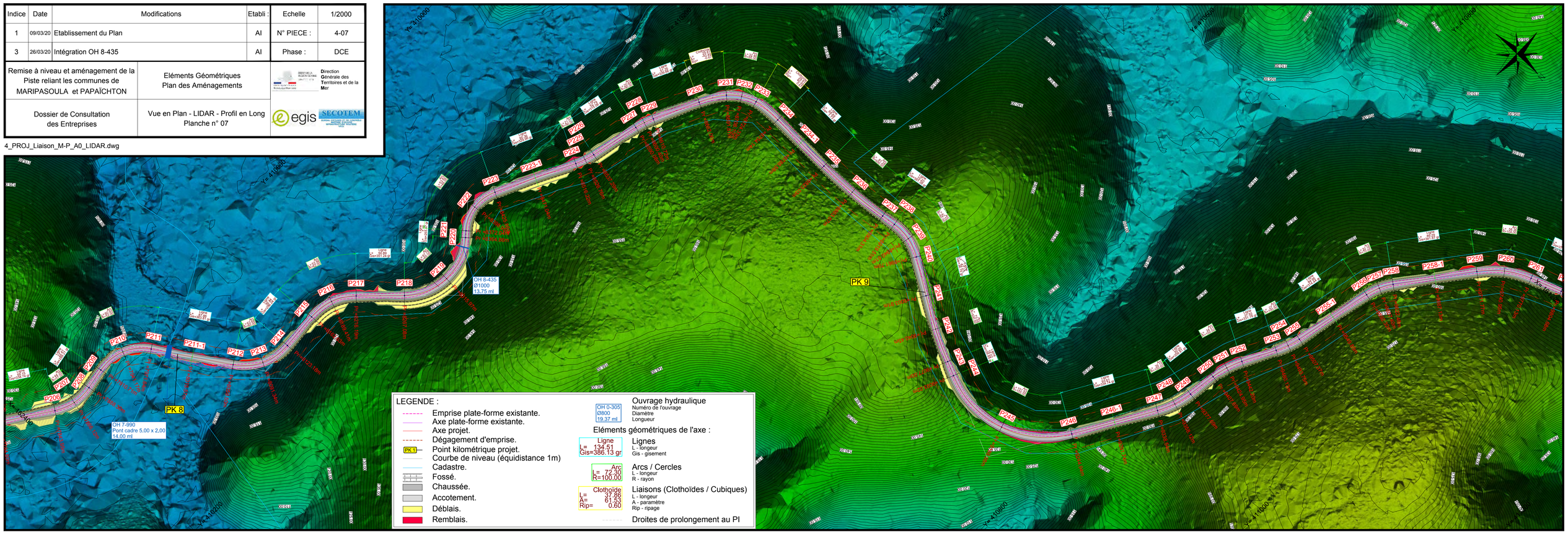

Situation

Axe : AXE Maripasoulla Papaïchton

Echelle en X : 1/2000

Echelle en Y : 1/500

Type de segment :
- Pente / Rampe
- Arc de cercle
- Parabole
- Cubique

- Plate-forme existante
- 114.15 Point haut — Point haut projet.
- Point bas 103.88 — Point bas projet.
- PK 1 — Point kilométrique projet.

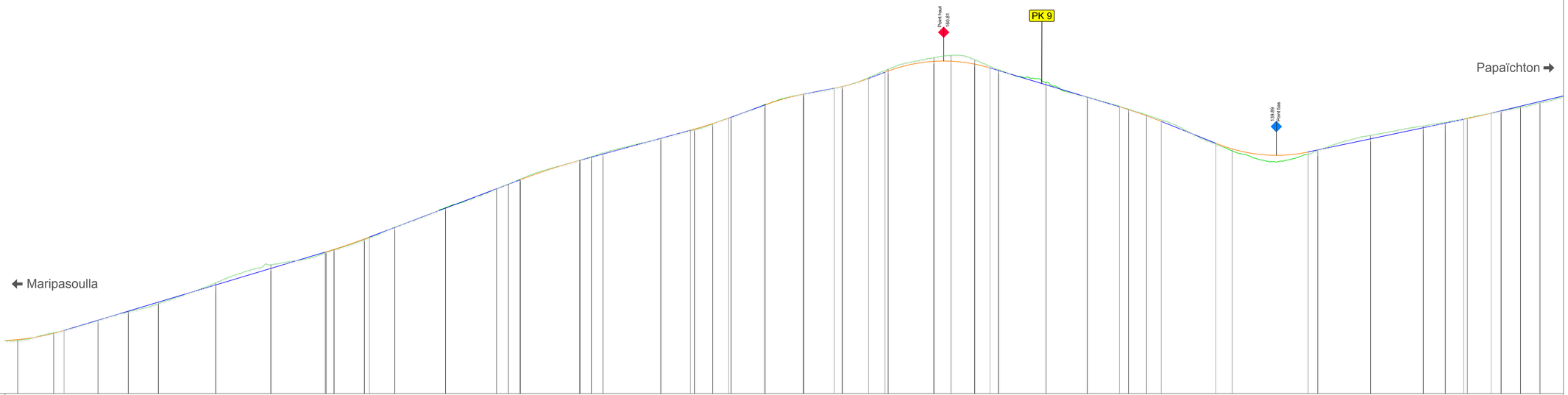

PC : 87.00 m

Numéro de profils en travers	P213	P214	P215	P216	P217	P218	P219	P220	P221	P222	P223	P223-1	P224	P225	P226	P227	P228	P229	P230	P231	P232	P233	P234	P234-1	P235	P236	P237	P238	P239	P240	P241	P242	P243	P244	P245	P246	P246-1	P247	P248	P249	P250	P251	P252
Altitudes TN	98.80	100.53	103.26	105.15	106.98	111.61	115.62	118.26	118.90	121.16	123.93	128.28	132.42	133.52	134.63	138.83	139.59	140.41	143.63	145.58	146.85	148.27	151.16	153.47	155.15	159.00	161.58	162.08	161.15	158.90	156.06	152.84	150.13	148.86	140.90	141.05	144.32	146.40	147.20	148.15	149.69	150.57	151.54
Abcisses	8091.34	8123.18	8162.63	8189.41	8216.19	8287.08	8315.97	8354.86	8372.04	8398.95	8425.86	8471.04	8516.22	8526.76	8537.29	8590.08	8600.40	8610.72	8662.06	8691.87	8708.10	8724.33	8754.14	8788.58	8823.03	8863.67	8894.31	8919.51	8940.61	8961.70	9003.91	9040.45	9077.00	9093.02	9168.88	9244.94	9291.74	9338.54	9358.12	9377.69	9407.69	9424.95	9442.20
Altitudes Projet	99.02	100.39	101.04	103.30	105.31	107.32	111.13	114.80	118.39	119.02	121.33	121.70	123.88	132.47	133.47	134.45	138.77	139.48	140.18	143.67	145.45	146.93	148.15	151.05	153.46	154.78	155.15	156.95	158.34	160.74	160.77	160.12	159.27	158.70	155.54	152.80	150.65	150.03	148.66	147.41	142.57	141.32	140.83	141.08	143.53	145.99	147.02	147.87	149.24	149.77	150.79	151.82
Ecarts Projet - TN	0.21	-0.13	-0.03	0.04	0.16	0.33	-0.48	-0.83	0.22	0.12	0.17	0.15	-0.05	-0.11	0.05	-0.06	-0.12	-0.23	0.03	0.11	0.08	0.01	-0.12	-0.00	-0.01	-0.20	-0.35	-0.84	-1.31	-1.04	-0.31	-0.20	-0.52	-0.04	-0.16	-0.10	-0.20	-0.32	0.25	0.41	0.47	0.02	-0.79	-0.41	-0.19	-0.05	-0.01	0.08	0.22	0.29
Distances partielles		31.84	9.31	30.14	26.78	26.78	50.89	48.89	47.93	8.13	26.91	4.52	22.39	45.18	45.18	10.53	10.31	53.01	10.32	10.32	51.35	26.24	19.80	14.12	31.92	34.44	27.42	7.03	23.28	14.70	43.30	15.20	21.10	13.56	7.54	42.21	36.54	28.58	7.96	16.02	13.09	48.37	14.50	67.54	8.42	46.80	46.80	19.57	16.29	24.39	8.90	17.26	17.26	37.1
Pentes et rampes	800.00 L = 72.23		RAMPE L = 231.41 m P = 7.50 %							RC = 2000.00 L = 39.57	RAMPE L = 133.60 m P = 9.50 %					RC = -2000.00 L = 53.46	RAMPE L = 97.77 m P = 6.80 %				RC = 1500.00 L = 33.91	RAMPE L = 32.79 m P = 9.08 %	RC = -800.00 L = 34.00	RAMPE L = 26.99 m P = 4.80 %	RC = 650.00 L = 30.31	RAMPE L = 74.70 m P = 9.50 %	RC = -550.00 L = 93.15				PENTE L = 114.87 m P = -7.50 %			RC = -1500.00 L = 37.07	PENTE L = 48.37 m P = -10.00 %		RC = 540.00 L = 82.04		RAMPE L = 137.88 m P = 5.25 %			RC = 3500.00 L = 24.39	RAMPE L =
Alignements droits et courbes		DROITE L = 39.44 m			DROITE L = 50.89 m						DROITE L = 90.36 m					DROITE L = 52.79 m			DROITE L = 51.35 m				DROITE L = 68.89 m			R = 500.00 m L = 81.28 m		DROITE		DROITE L = 42.21 m	R = 500.00 m L = 73.09 m		DROITE				DROITE L = 93.61 m			DROITE L = 30.00 m			DRO L = 37.

Indice	Date	Modifications	Etabli :	Echelle	1/2000
1	09/03/20	Etablissement du Plan	AI	N° PIECE :	4-08
-	-	-	-	Phase :	DCE

Remise à niveau et aménagement de la Piste reliant les communes de MARIPASOULA et PAPAÏCHTON

Eléments Géométriques
Plan des Aménagements

Dossier de Consultation des Entreprises

Vue en Plan - LIDAR - Profil en Long
Planche n° 08

Direction Générale des Territoires et de la Mer

4_PROJ_Liaison_M-P_A0_LIDAR.dwg

LEGENDE :

- Emprise plate-forme existante.
- Axe plate-forme existante.
- Axe projet.
- Dégagement d'emprise.
- PK 1 — Point kilométrique projet.
- Courbe de niveau (équidistance 1m)
- Cadastre.
- Fossé.
- Chaussée.
- Accotement.
- Déblais.
- Remblais.

OH 0-305 / Ø800 / 19.37 ml — Ouvrage hydraulique
Numéro de l'ouvrage / Diamètre / Longueur

Eléments géométriques de l'axe :

Ligne L= 134.51 Gis=386.13 gr — Lignes (L - longueur, Gis - gisement)

Arc L= 72.30 R=100.00 — Arcs / Cercles (L - longueur, R - rayon)

Clothoïde L= 37.86 A= 61.53 Rip= 0.60 — Liaisons (Clothoïdes / Cubiques) (L - longueur, A - paramètre, Rip - ripage)

Droites de prolongement au PI



Situation

Axe : AXE Maripasoulla Papaïchton

Echelle en X : 1/2000

Echelle en Y : 1/500

Type de segment :

- Pente / Rampe
- Arc de cercle
- Parabole
- Cubique

- Plate-forme existante
- 114.15 Point haut — Point haut projet.
- Point bas 103.88 — Point bas projet.
- PK 1 — Point kilométrique projet.

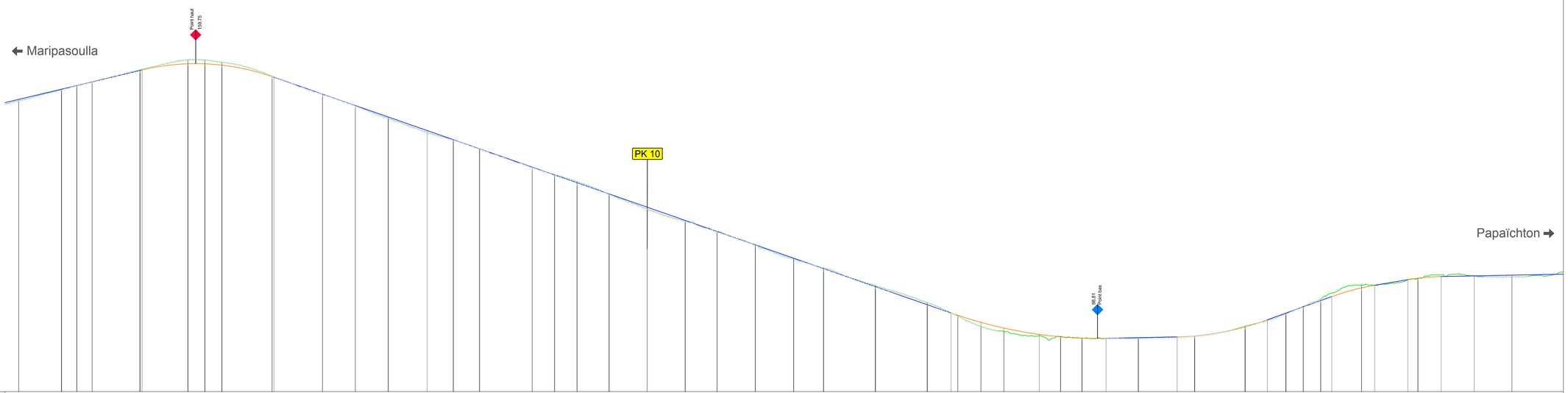

PC : 87.00 m

Numéro de profils en travers	P252	P253	P254	P255	P255-1	P256	P257	P258	P258-1	P259	P260	P261	P262	P263	P264	P265	P266	P267	P268	P269	P270	P271	P272	P273	P274	P275	P276	P277	P278	P279	P280	P281	P282	P282-1	P282-2	P283	P284	P285	P286	P287	P287-1	P287-2	P288
Altitudes TN	151.54	153.95	154.86	155.72	158.40	160.60	160.53	160.04	156.95	152.98	150.39	147.62	144.53	142.79	140.85	138.73	135.15	133.61	130.77	127.47	124.73	122.58	119.48	116.41	114.44	110.58	106.79	103.77	101.50	100.31	99.42	99.25	98.85	98.81	99.34	101.60	104.24	105.94	107.55	110.69	112.08	112.68	112.52
Abcisses	9442.20	9480.13	9493.75	9507.37	9549.85	9592.32	9607.40	9622.48	9667.13	9711.77	9740.95	9770.13	9804.68	9827.91	9851.15	9897.78	9917.74	9937.69	9966.17	9999.91	10033.64	10061.86	10095.86	10129.87	10156.41	10202.40	10248.39	10275.59	10296.05	10316.50	10347.81	10366.78	10385.76	10435.76	10485.76	10530.50	10566.79	10582.17	10597.54	10633.83	10663.83	10733.83	10767.34
Altitudes Projet	151.82	154.08	154.89	155.70	158.23	159.72	159.71	159.41	156.87	152.99	150.45	147.91	144.90	142.88	140.86	136.80	135.07	133.33	130.85	127.92	124.98	122.53	119.57	116.61	114.30	110.30	106.30	104.46	102.39	101.12	99.71	99.17	98.88	98.83	98.98	99.35	101.37	102.94	104.43	105.82	107.20	108.09	110.02	110.60	111.94	112.16	112.53	112.68	112.84
Ecarts Projet - TN	0.29	0.13	0.03	-0.03	-0.17	-0.88	-0.82	-0.63	-0.08	0.01	0.06	0.29	0.37	0.09	0.01	0.07	-0.08	-0.26	0.08	0.44	0.25	-0.06	0.09	0.20	-0.14	-0.26	-0.49	-0.06	0.89	0.81	0.29	-0.08	0.03	-0.01	0.16	0.05	-0.23	0.16	0.19	-0.13	-0.35	-0.80	-0.66	-0.01	-0.03	0.08	-0.39	0.00	0.32

Distances partielles	7.26	37.93	13.62	13.62	42.47	42.47	15.08	15.08	44.64	44.64	29.18	29.18	34.55	23.23	23.23	46.64	19.95	19.95	28.48	33.74	33.74	28.22	34.00	34.00	26.55	45.99	45.99	21.16	6.05	20.45	20.45	31.31	18.97	18.97	21.30	28.70	34.48	15.52	44.74	19.72	16.58	15.37	15.37	9.83	26.46	11.68	29.40	8.93	20.64	29.36	33.51	51.48
Pentes et rampes	RAMPE L = 152.96 m P = 5.95 %				RC = -800.00 L = 116.85				PENTE L = 600.95 m P = -8.70 %																			RC = 1500.00 L = 137.51						RAMPE L = 63.18 m P = 0.50 %		RC = 945.00 L = 79.98			RAMPE L = 57.16 m P = 9.00 %			RC = -800.00 L = 38.14		RAMPE L = 29.40 m P = 4.20 %		RC = -800.00 L = 29.57		RAMPE L = 114.35 m P = 0.50 %		
Alignements droits et courbes	DROITE L = 37.93 m				DROITE L = 84.95 m				DROITE L = 89.29 m				DROITE L = 34.55 m			DROITE L = 46.64 m			DROITE L = 28.48 m			DROITE L = 28.22 m			DROITE L = 26.55 m			DROITE L = 27.21 m		DROITE L = 31.31 m				DROITE L = 144.74 m										DROITE L = 133.51 m				

Indice	Date	Modifications	Etabli :	Echelle	1/2000
1	09/03/20	Etablissement du Plan	AI	N° PIECE :	4-09
-	-	-	-	Phase :	DCE

Remise à niveau et aménagement de la Piste reliant les communes de MARIPASOULA et PAPAÏCHTON

Eléments Géométriques
Plan des Aménagements

Dossier de Consultation des Entreprises

Vue en Plan - LIDAR - Profil en Long
Planche n° 09

Direction Générale des Territoires et de la Mer

egis — SECOTEM

4_PROJ_Liaison_M-P_A0_LIDAR.dwg



Situation

Axe : AXE Maripasoulla Papaïchton

Echelle en X : 1/2000

Echelle en Y : 1/500

Type de segment :

- Pente / Rampe
- Arc de cercle
- Parabole
- Cubique

- Plate-forme existante
- 114.15 Point haut — Point haut projet.
- Point bas 103.88 — Point bas projet.
- PK 1 — Point kilométrique projet.

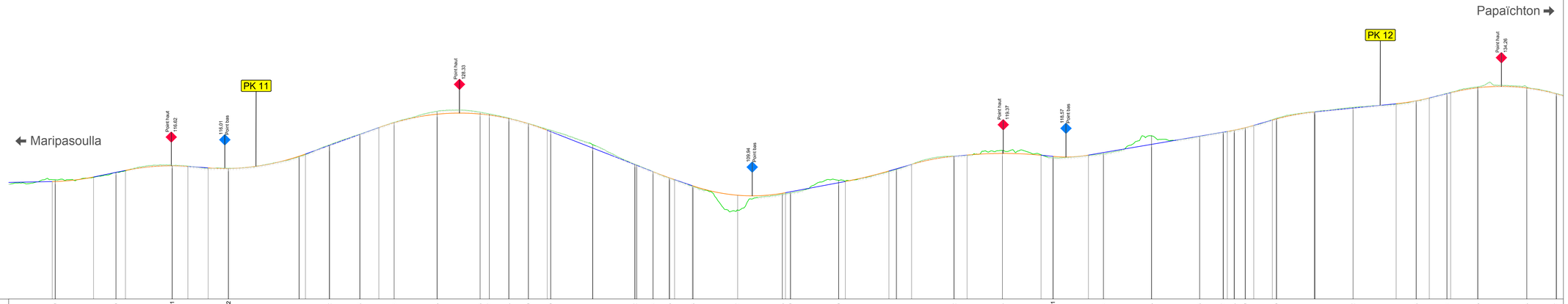

PC : 87.00 m

Numéro de profils en travers	P289	P290	P290-1	P290-2	P291	P292	P293	P294	P295	P296	P297	P298	P299	P300	P301	P302	P304	P305	P306	P307	P308	P309	P310	P311	P312	P313	P313-1	P314	P315	P316	P317	P318	P319	P320	P321	P322	P323	P324	P325	P326	P327
Altitudes TN	113.50	115.10	116.72	116.07	118.62	121.25	123.64	126.27	128.71	128.54	128.13	127.20	126.00	124.53	121.29	116.96	115.30	113.89	112.00	110.80	110.28	110.56	113.37	115.80	118.73	120.01	118.40	119.24	123.29	123.17	124.05	124.51	125.05	127.20	128.65	129.57	131.04	132.70	134.17	134.11	132.88
Abcisses	10821.43	10875.51	10925.51	10975.51	11038.38	11065.40	11092.41	11122.92	11161.15	11199.38	11207.61	11224.98	11242.35	11262.11	11299.57	11337.02	11353.18	11367.82	11388.76	11428.49	11468.23	11475.47	11518.29	11569.70	11621.12	11663.93	11706.91	11753.89	11796.63	11839.38	11860.37	11870.19	11880.01	11907.78	11941.81	11975.84	12031.99	12059.38	12086.78	12130.33	12156.70
Altitudes Projet	113.10	114.13 / 115.15	115.58 / 116.62	116.48 / 116.15	116.02 / 118.74	119.23 / 121.15	123.58	125.11 / 126.21	128.08	128.12	127.89	127.12	125.98	124.51	120.55	116.87	115.30	113.93 / 113.54	112.20	110.07	110.51	110.84	112.85 / 113.13	115.46 / 115.95	116.93	118.72	119.00	119.37	118.86	118.71	118.99	119.56	121.38	123.19	124.09 / 124.53	124.53 / 125.08	125.59	126.77 / 127.03	128.58	129.44	130.40	131.04	131.68	132.66	133.96	133.91	132.62
Ecarts Projet - TN	-0.43	0.08	0.05 / 0.09	-0.11	-0.06 / 0.09	-0.06	0.12 / 0.16	-0.09	-0.06	-0.63	-0.42	-0.25	-0.08	-0.03	-0.17	-0.75	-0.08	-0.01	0.04 / 0.06	0.13	3.27	0.23 / 0.28	-0.52 / -0.06	0.15 / 0.15	-0.01	-0.03	0.06	-0.64	-0.11 / 0.31	0.09	0.32	-1.92	0.02	0.03 / 0.01	0.01 / 0.03	0.03	0.06 / 0.06	-0.05	-0.13	0.14	0.01	0.04	-0.04	-0.21	-0.20	-0.06
Distances partielles	51.48	36.75	19.94	8.44 / 41.56	13.99	18.02	17.99	62.87	5.65	21.37	27.01	16.92	13.59	38.23	38.23	8.22 / 17.37	17.37	16.72	40.49	37.46	16.08	14.72 / 4.54	15.73	40.40	39.74	7.24 / 42.81	5.96	38.79	6.68 / 13.43	37.36	12.03	31.41	34.37	10.60 / 31.55	13.42	42.75	42.75	20.99	6.17 / 8.14	9.82	7.52	16.50 / 3.75	33.47	34.59	38.35	17.80	11.71 / 15.68	27.40	43.55	26.37	14
Pentes et rampes	= 0.50 %	RC = 800.00 L = 36.75	RAMPE L = 28.38 m P = 5.10 %	RC = -800.00 L = 55.54	PENTE L = 18.02 m P = -1.85 %	RC = 800.00 L = 86.51		RAMPE L = 65.31 m P = 9.00 %		RC = -800.00 L = 149.74					PENTE L = 94.03 m P = -9.80 %		RC = 1500.00 L = 19.29	PENTE L = 19.73 m P = -8.00 %	RC = 630.00 L = 82.93			RAMPE L = 53.22 m P = 4.70 %		RC = 1500.00 L = 38.79	RAMPE L = 20.11 m P = 7.30 %	RC = -750.00 L = 37.36		RC = -1400.00 L = 65.78		RC = 470.00 L = 31.23	RAMPE L = 123.59 m P = 4.25 %				RC = 800.00 L = 23.48	RAMPE L = 16.50 m P = 7.20 %	RC = -795.00 L = 37.22	RAMPE L = 72.94 m P = 2.50 %		RC = 800.00 L = 29.51	RAMPE L = 18.96 m P = 6.20 %	RC = -730.00 L = 108.08	
Alignements droits et courbes	R = 600.00 m L = 108.17 m	DROITE L = 162.87 m					DROITE L = 30.51 m	R = 500.00 m L = 76.46 m		R = 150.00 m L = 26.70 m	DROITE L = 19.76 m	R = 500.00 m L = 74.91 m		R = 1500.00 m L = 20.20 m	DROITE L = 20.94 m		R = 150.00 m L = 53.24 m		R = 136.00 m L = 132.94 m			DROITE L = 89.95 m		R = 70.00 m L = 60.46 m		DROITE L = 20.99 m		DROITE L = 27.77 m		R = 110.00 m L = 66.26 m	DROITE L = 56.15 m		R = 150.00 m L = 26.70 m	DROITE L = 43.55 m		R = 150.00 m L = 26.70 m	

Indice	Date	Modifications	Etabli :	Echelle	1/2000
1	09/03/20	Etablissement du Plan	AI	N° PIECE :	4-10
-	-	-	-	Phase :	DCE

Remise à niveau et aménagement de la Piste reliant les communes de MARIPASOULA et PAPAÏCHTON

Eléments Géométriques
Plan des Aménagements

Dossier de Consultation des Entreprises

Vue en Plan - LIDAR - Profil en Long
Planche n° 10

Direction Générale des Territoires et de la Mer

4_PROJ_Liaison_M-P_A0_LIDAR.dwg



Situation

Axe : AXE Maripasoulla Papaïchton

Echelle en X : 1/2000

Echelle en Y : 1/500

Type de segment :

- Pente / Rampe
- Arc de cercle
- Parabole
- Cubique

- Plate-forme existante
- 114.15 Point haut — Point haut projet.
- Point bas 103.88 — Point bas projet.
- PK 1 — Point kilométrique projet.

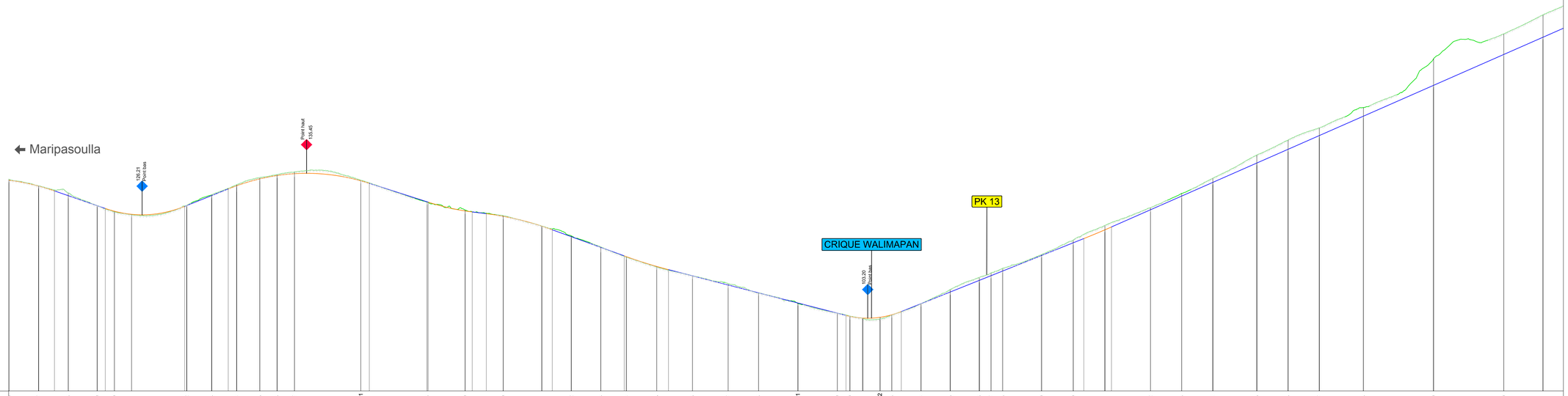

PC : 87.00 m

Numéro de profils en travers	P326	P327	P328	P329	P330	P331	P332	P333	P334	P335	P336	P337	P337-1	P338	P339	P340	P341	P342	P343	P344	P345	P346	P347	P348	P348-1	P349	P350	P351	P351-2	P353	P354	P355	P356	P357	P358	P359	P360	P361	P362	P363	P364	P365	P366	P367	P368	P369	P370	P371
Altitudes TN	134.11	132.68	131.11	128.24	126.87	126.20	128.33	130.69	132.92	134.50	135.15	135.76	133.90	129.08	127.30	126.02	123.73	121.53	119.06	116.78	114.58	112.61	110.91	108.81	106.50	104.32	103.69	103.21	103.03	103.93	106.44	109.60	112.29	113.29	114.31	117.33	120.57	123.87	127.78	130.98	134.35	138.52	142.84	145.57	148.16	150.09	160.95	166.48	170.70
Abcisses	12.50	12156.70	12183.06	12208.80	12224.09	12239.37	12288.46	12310.65	12332.85	12353.41	12368.83	12384.25	12443.27	12502.28	12536.10	12569.93	12604.28	12630.51	12656.75	12679.55	12706.56	12738.28	12770.00	12797.01	12832.06	12867.10	12878.32	12889.53	12904.91	12915.57	12941.57	12967.56	12993.45	13003.84	13014.24	13048.81	13076.96	13105.11	13145.68	13173.42	13201.15	13240.25	13268.07	13295.88	13335.08	13397.50	13459.92	13494.80	13514.37
Altitudes Projet	133.91	132.62	131.54	128.25	127.63	127.02	128.33	130.51	131.98	132.69	134.22	134.96	135.37	133.79	133.22	129.11	127.08	126.86	125.89	123.70	122.89	121.35	118.97	117.08	114.72	114.01	112.64	110.59	108.85	106.59	104.33	103.83	103.24	103.40	103.97	104.69	106.45	109.05	111.64	112.67	113.71	117.17	119.99	120.93	122.87	123.51	127.33	130.38	133.43	137.73	140.79	143.85	148.16	155.03	161.90	165.73	167.70
Ecarts Projet - TN	-0.20	-0.06	-0.20	-0.63	0.01	0.15	0.13	-0.07	-0.18	-0.14	-0.23	-0.39	-0.11	0.03	-0.22	-0.09	-0.13	-0.03	-0.21	-0.18	-0.10	0.09	0.14	0.13	0.02	-0.32	0.04	0.09	0.00	0.03	0.37	0.04	0.07	0.01	-0.55	-0.65	-0.61	-0.59	-0.16	-0.59	-0.95	-0.99	-0.97	-0.45	-0.60	-0.92	-1.79	-2.05	-1.72	-1.92	-5.92	-4.58	-4.97	-2.83
Distances partielles		26.37	14.05	12.32	25.74	7.21	8.07	15.29	47.20	24.08	14.73	7.47	20.57	15.42	15.42	59.01	7.59	51.43	33.82	6.25	12.50	15.07	34.36	9.32	16.91	26.23	20.80	29.01	10.38	21.35	31.72	27.01	35.04	35.04	7.76	14.67	15.38	18.66	8.46	17.54	25.99	25.89	10.40	10.40	34.58	28.15	9.42	18.72	5.87	34.71	27.73	27.73	39.10	27.81	27.81	39.21	62.42	62.42	34.87	20.53
Pentes et rampes	108.08		PENTE L = 45.27 m P = -8.65 %			RC = 380.00 L = 70.56		RAMPE L = 38.81 m P = 10.00 %		RC = -700.00 L = 125.47				PENTE L = 52.49 m P = -8.00 %		RC = 800.00 L = 39.01		RC = -985.00 L = 58.75		PENTE L = 63.94 m P = -9.10 %		RC = 1500.00 L = 39.39		PENTE L = 157.93 m P = -6.45 %				RC = 300.00 L = 49.16			RAMPE L = 162.35 m P = 10.00 %						RC = 2500.00 L = 24.59	RAMPE L = 404.35 m P = 11.00 %								
Alignements droits et courbes			DROITE L = 25.74 m				DROITE L = 49.08 m			DROITE L = 20.57 m		DROITE L = 118.03 m					DROITE L = 34.36 m			DROITE L = 22.80 m			DROITE L = 70.09 m				DROITE L = 26.04 m				DROITE L = 25.89 m		DROITE L = 34.58 m				DROITE L = 40.58 m			DROITE L = 39.10 m			DROITE L = 39.21 m			DROITE L = 34.87 m	

Indice	Date	Modifications	Etabli :	Echelle	1/2000
1	09/03/20	Etablissement du Plan	AI	N° PIECE :	4-11
-	-	-	-	Phase :	DCE

Remise à niveau et aménagement de la Piste reliant les communes de MARIPASOULA et PAPAÏCHTON

Eléments Géométriques
Plan des Aménagements

Dossier de Consultation des Entreprises

Vue en Plan - LIDAR - Profil en Long
Planche n° 11

Direction Générale des Territoires et de la Mer

egis — SECOTEM

4_PROJ_Liaison_M-P_A0_LIDAR.dwg

Situation

Axe : AXE Maripasoulla Papaïchton

Echelle en X : 1/2000

Echelle en Y : 1/500

Type de segment :

- Pente / Rampe
- Arc de cercle
- Parabole
- Cubique

- Plate-forme existante
- 114.15 Point haut — Point haut projet.
- Point bas 103.88 — Point bas projet.
- PK 1 — Point kilométrique projet.

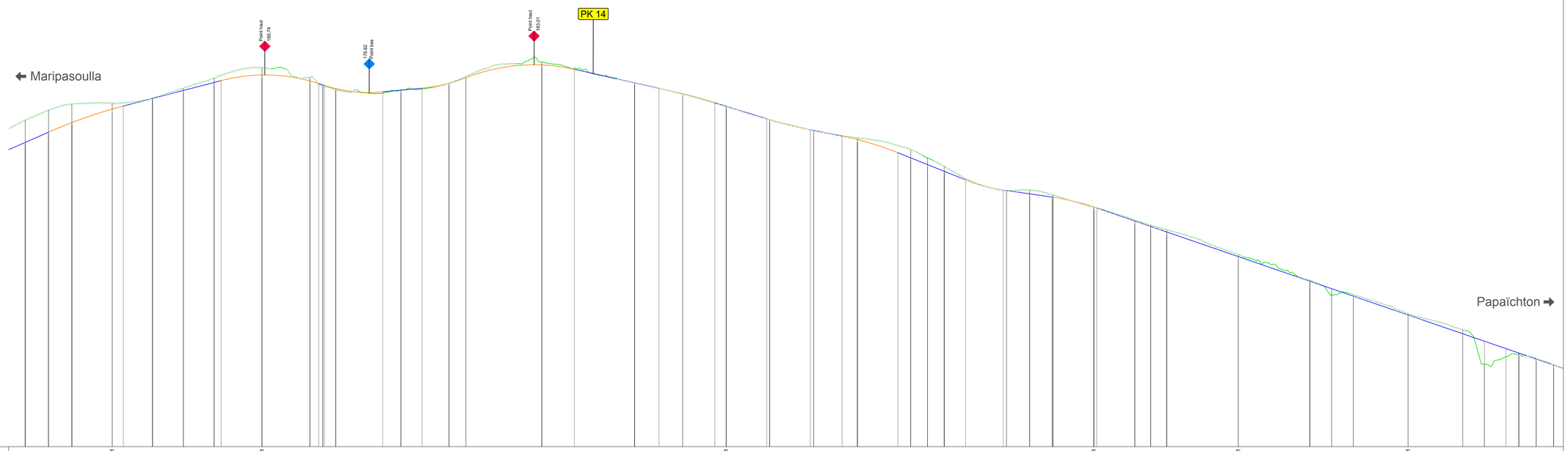

PC : 98.00 m

Numéro de profils en travers	P371	P372	P373	P373-1	P374	P375	P376	P376-1	P377	P378	P379	P380	P381	P382	P383	P384	P384-1	P385	P386	P387	P388	P389	P390	P391	P392	P393	P393-1	P394	P395	P396	P396-1	P397	P398	P399	P399-1	P400	P401	P402	P403	P404	P405
Altitudes TN	170.70	172.94	174.30	174.46	175.63	177.82	180.06	182.36	180.22	178.30	177.51	177.38	178.94	183.61	179.03	176.57	173.81	170.78	168.39	166.76	164.20	162.28	160.44	155.06	155.15	154.08	151.28	148.47	147.31	146.30	140.81	135.08	131.68	131.84	127.60	124.10	116.41	118.01	118.66	117.71	118.24
Abcisses	13494.80	13515.51	13536.22	13572.12	13608.03	13635.42	13662.82	13705.43	13748.04	13799.50	13770.95	13828.96	13871.71	13954.25	14036.78	14079.53	14118.22	14156.92	14195.98	14235.03	14282.37	14297.29	14312.20	14367.62	14388.23	14406.84	14445.29	14481.74	14495.89	14510.05	14573.72	14637.39	14656.76	14676.13	14724.78	14773.44	14792.65	14811.85	14823.35	14838.78	14854.22
Altitudes Projet	165.73	167.99	170.14	173.15	175.51	177.29	179.07	180.73	179.40	178.83	177.72	176.97	176.90	182.97	179.00	176.52	174.51	171.00	168.56	167.14	163.43	162.29	160.80	155.14	154.29	153.57	151.36	148.23	147.01	145.80	140.32	134.84	133.18	131.51	127.33	123.14	121.49	119.84	118.85	117.53	118.20
Ecarts Projet - TN	-4.97	-4.94	-4.16	-1.31	-0.11	-0.52	-0.99	-1.63	-0.82	0.53	0.20	0.33	-0.04	-0.64	-0.02	-0.05	-0.14	0.01	0.03	-0.10	-1.61	-1.91	-1.48	-0.01	-0.87	-0.54	0.08	-0.24	-0.30	-0.51	-0.49	-0.23	1.50	-0.33	-0.27	-0.96	5.09	1.83	0.19	-0.19	-0.04
Distances partielles	7	20.53	20.89	35.91	9.92	25.99	27.39	27.39	6.18	36.44	42.61	7.72	41.84	16.17	18.80	23.95	14.87	67.66	28.92	53.61	21.70	21.05	28.62	10.07	36.14	38.77	28.28	13.63	35.93	11.41	14.91	14.91	19.04	33.35	23.64	19.84	37.22	36.45	14.15	14.15	63.67	63.67	19.37	19.37	48.66	48.66	19.20	19.20	11.50	15.43	15.43	8.90
Pentes et rampes			RC = -1500.00 L = 66.72		RAMPE L = 86.95 m P = 6.50 %			RC = -600.00 L = 86.77			RC = 500.00 L = 51.87	RAMPE L = 34.97 m P = 2.40 %	RC = 550.00 L = 38.82	RC = -640.00 L = 96.31		PENTE L = 75.31 m P = -5.60 %		RC = -2500.00 L = 49.67	PENTE L = 46.21 m P = -7.60 %	RC = 1500.00 L = 38.77	PENTE L = 28.28 m P = -5.00 %	RC = -1000.00 L = 49.57		PENTE L = 60.27 m P = -10.00 %	RC = 525.00 L = 33.35	PENTE L = 43.48 m P = -3.60 %	RC = -800.00 L = 39.77			PENTE L = 415.28 m P = -8.60 %									
Alignements droits et courbes	TE 87 m		DROITE L = 71.81 m					DROITE L = 85.23 m			DROITE L = 58.02 m					DROITE L = 77.39 m					DROITE L = 47.34 m			DROITE L = 55.42 m		DROITE L = 72.90 m			DROITE L = 127.35 m				DROITE L = 97.32 m						

Indice	Date	Modifications	Etabli :	Echelle	1/2000
1	09/03/20	Etablissement du Plan	AI	N° PIECE :	4-12
-	-	-	-	Phase :	DCE

Remise à niveau et aménagement de la Piste reliant les communes de MARIPASOULA et PAPAÏCHTON

Eléments Géométriques
Plan des Aménagements

Dossier de Consultation des Entreprises

Vue en Plan - LIDAR - Profil en Long
Planche n° 12

Direction Générale des Territoires et de la Mer

4_PROJ_Liaison_M-P_A0_LIDAR.dwg

LEGENDE :

- Emprise plate-forme existante.
- Axe plate-forme existante.
- Axe projet.
- Dégagement d'emprise.
- PK 1 — Point kilométrique projet.
- Courbe de niveau (équidistance 1m)
- Cadastre.
- Fossé.
- Chaussée.
- Accotement.
- Déblais.
- Remblais.

OH 0-305 / Ø800 / 19.37 ml — Ouvrage hydraulique
Numéro de l'ouvrage
Diamètre
Longueur

Eléments géométriques de l'axe :

Ligne L= 134.51 Gis=386.13 gr — Lignes
L - longeur
Gis - gisement

Arc L= 72.30 R=100.00 — Arcs / Cercles
L - longeur
R - rayon

Clothoide L= 37.95 A= 61.53 Rip= 0.60 — Liaisons (Clothoïdes / Cubiques)
L - longeur
A - paramètre
Rip - ripage

Droites de prolongement au PI

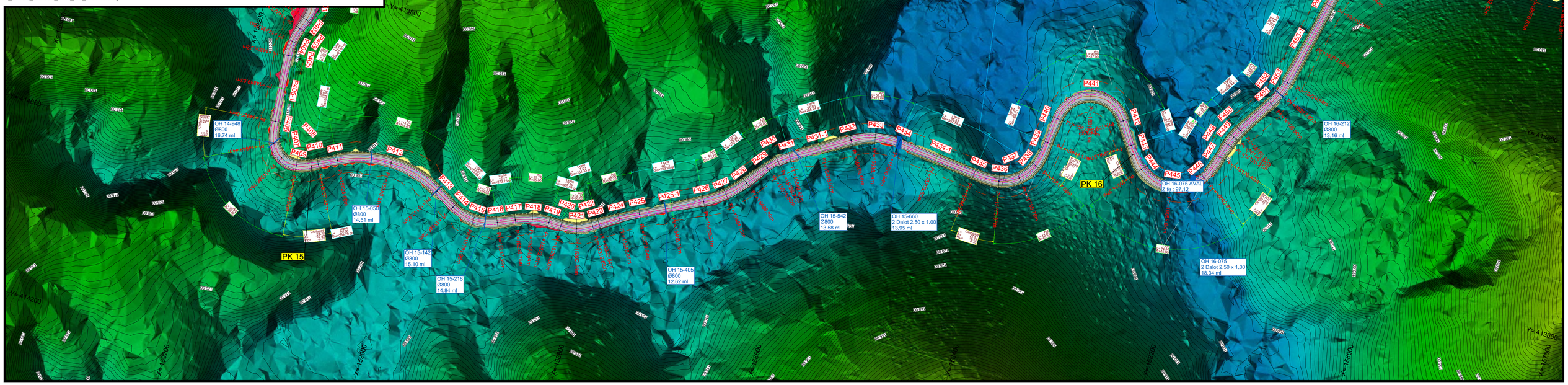

Situation

Axe : AXE Maripasoulla Papaïchton

Echelle en X : 1/2000

Echelle en Y : 1/500

Type de segment :

- Pente / Rampe
- Arc de cercle
- Parabole
- Cubique

- Plate-forme existante
- 114.15 Point haut — Point haut projet.
- Point bas 103.88 — Point bas projet.
- PK 1 — Point kilométrique projet.

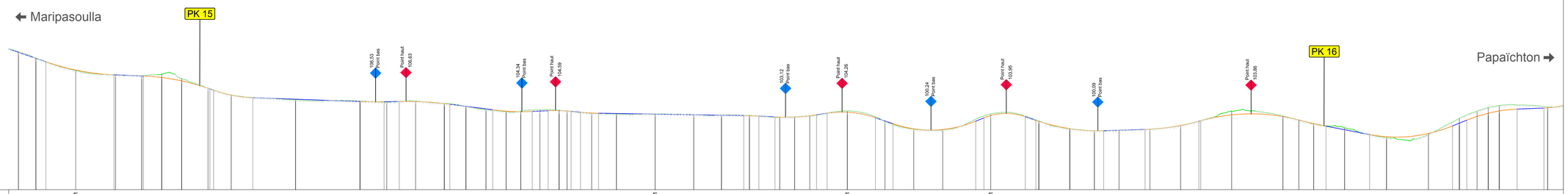

PC : 87.00 m

Numéro de profils en travers	P404	P405	P405-1	P406	P407	P408	P409	P410	P411	P412	P413	P414	P415	P416	P417	P418	P419	P420	P421	P422	P423	P424	P425	P425-1	P426	P427	P428	P429	P430	P431	P431-1	P432	P433	P434	P434-1	P435	P436	P437	P438	P439	P440	P441	P442	P443	P444	P445	P446	P447	P448	P449	P450	P451
Altitudes TN	117.71	116.24	115.43	113.45	112.45	112.34	112.61	111.69	109.80	107.96	106.95	106.69	106.46	106.72	106.18	105.51	104.88	104.30	104.78	104.67	104.49	103.98	103.79	103.81	103.69	103.56	103.52	103.08	103.17	103.40	104.49	102.17	100.41	100.29	103.88	102.32	100.55	100.10	100.23	100.41	101.23	104.46	103.38	101.65	100.75	98.52	99.28	102.87	104.45	105.27	105.73	105.93	106.90	105.38
Abcisses	14838.78	14854.22	14889.63	14925.05	14948.44	14966.19	14983.95	15007.33	15028.00	15085.21	15142.42	15166.32	15191.96	15217.59	15236.76	15254.64	15272.51	15285.50	15302.56	15319.62	15326.64	15348.64	15370.64	15405.01	15439.37	15464.13	15488.89	15515.83	15529.21	15542.59	15576.02	15609.45	15635.14	15660.84	15703.80	15746.36	15773.87	15795.76	15817.66	15845.17	15872.44	15917.93	15963.43	15990.87	16018.37	16055.64	16092.91	16120.42	16136.21	16146.07	16155.93	16198.90	16242.03
Altitudes Projet	117.53	116.20	115.43	113.60	112.53	112.28	111.93	111.18	109.55 109.13	108.04	107.45	107.11	106.59	106.55	106.61	106.60	106.15 106.00	105.53	104.95 104.76	104.46	104.34	104.39	104.47	104.55	104.58	104.42	104.22	104.05 104.00	103.93	103.80	103.66	103.56	103.48 103.45	103.37	103.17	103.44	103.64	104.00	104.23	103.00	102.28 101.68	100.53	100.38	102.23	102.95	103.47	103.23	102.43	100.57	100.10 100.11	100.22	100.45 100.42	101.28	102.22	103.63	103.25	102.51	101.70	101.13	100.34	99.27	98.78	99.50	101.18 101.19	102.46	103.29	104.50	104.91	105.15	105.76
Ecarts Projet - TN	-0.19	-0.04	0.06	0.14	0.07	-0.06	-0.68	-0.51	-0.05 -0.04	0.08	-0.01	0.15	-0.10	0.09	0.03	-0.12	-0.04 -0.11	0.03	0.07 0.07	0.16	-0.15	-0.32	-0.31	-0.26	-0.09	0.06 0.06	0.02	0.07 0.05	0.15	-0.01	-0.03	-0.00	-0.07 -0.07	-0.00	-0.01	0.01 0.01	0.07	-0.26	-0.19	0.11 0.17	0.12	0.09	-0.44	-0.46 -0.42	-0.10	-0.11	0.02	0.00 0.07	-0.01	0.00 -0.04	0.05	0.01	-0.83	-0.12	0.03	0.05	-0.02	-0.42	0.06	0.26	0.22	-0.07 -0.08	-0.16	-0.16	-1.23	-0.90	-0.35	0.04
Distances partielles	15.43	6.90	26.52	34.03	24.78	17.75	17.75	23.39	4.95 15.71	19.24	37.97	57.21	21.52	13.55	14.46	25.63	4.88 14.29	17.87	5.94 11.93	12.98	10.86 6.78	7.34 9.72	7.03 3.85	3.85 9.99	6.65	15.95	34.36	34.36	24.76	19.75	5.01 8.49	4.18 13.38	13.38	6.61 9.48	17.94	25.00	8.43 7.11	18.59	25.70	29.40	7.29 6.68	30.76	9.42	30.08	21.90	8.27 13.63	23.16	4.34	27.27	16.26	29.23	45.50	13.87	13.57	10.94	16.57	22.20	15.07	37.27	21.38	6.12 6.64	9.15	9.86	15.87	23.81	17.30
Pentes et rampes			RC = 800.00 L = 60.55		PENTE L = 26.34 m P = -1.00 %	RC = -770.00 L = 59.04			RC = 450.00 L = 34.95	PENTE L = 95.70 m P = -0.90 %			RC = 1500.00 L = 21.00	RAMPE L = 13.00 m P = 0.92 %	RC = -1200.00 L = 44.98		PENTE L = 38.11 m P = -3.25 %		RC = 800.00 L = 35.19		RAMPE L = 14.13 m P = 1.15 %	RC = -875.00 L = 20.41		RC = 800.00 L = 15.98	PENTE L = 129.19 m P = -0.40 %				PENTE L = 14.27 m P = -1.30 %	RC = 725.00 L = 36.95		RC = -350.00 L = 42.93		PENTE L = 15.54 m P = -8.00 %	RC = 400.00 L = 73.68		RC = -200.00 L = 36.84		RC = 650.00 L = 60.25		RAMPE L = 36.79 m P = 0.80 %	RC = 800.00 L = 47.87		RC = -660.00 L = 86.93		RC = 1500.00 L = 23.89	PENTE L = 38.77 m P = -4.80 %	RC = 500.00 L = 73.72			RC = -500.00 L = 44.75	RAMPE L = 23.81 m P = 1.00 %	RC = 4 L = 2
Alignements droits et courbes	R = 500.00 m L = 34.97 m		DROITE L = 70.83 m						DROITE L = 20.66 m	R = 115.00 m L = 134.42 m			DROITE L = 23.91 m				DROITE L = 19.17 m	R = 80.00 m L = 36.79 m		DROITE L = 13.00 m		R = 500.00 m L = 44.00 m			DROITE L = 68.73 m		R = 150.00 m L = 49.52 m		DROITE L = 26.93 m		DROITE L = 66.86 m		R = 70.00 m L = 60.26 m	DROITE L = 85.52 m						DROITE L = 27.27 m				DROITE L = 27.44 m								DROITE L = 19.39 m	R = 50.00 m L = 36.39 m	DROITE L = 42.97 m			